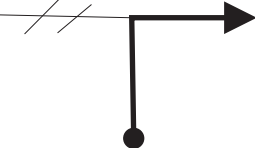


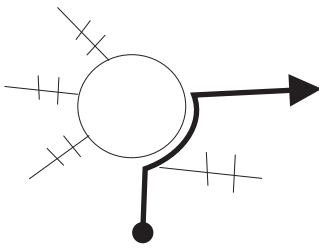
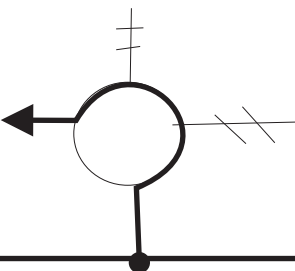
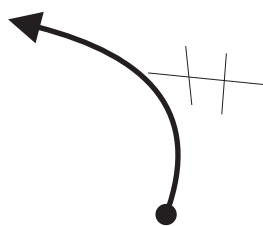



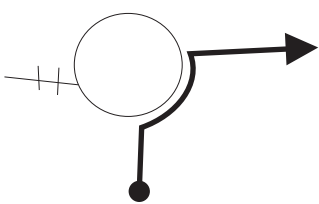
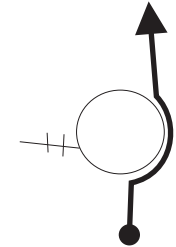

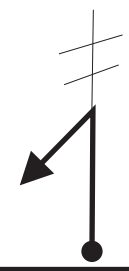
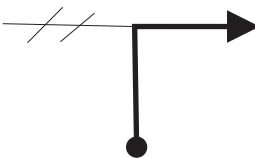
VII CLASSIC VILLA DE TEGUESTE	SECCION 1 SECTOR 1	00.00 KM.
TEGUESTE-LA ESPERANZA	C.H. 0 a C:H:1	0.00 MIN.
		00,00KM./H

DISTANCIA/DISTANCE		DIRECCIÓN	INFORMACIONES	
TOTAL	PARCIAL			
0.000	0.000		SALIDA DEL RALLY ¡MUCHA SUERTE!	
0.000	0.000			
0.000	0.000			
0.000	0.000		TF-154 Pto de la Cruz El Socorro Aerop. Norte	
0.000	0.000			



DISTANCIA/DISTANCE		DIRECCIÓN	INFORMACIONES	
TOTAL	PARCIAL			
0.000	0.000		SALIDA DEL RALLY ¡MUCHA SUERTE!	
0.000	0.000		TF-154 Pto de la Cruz El Socorro Aerop. Norte	
0.000	0.000			
0.000	0.000		TF-152 TF-5 LOS RODEOS SANTA CRUZ	
0.000	0.000		TF-235 AUTOPISTA NORTE AEROP. NORTE AGUA GARCÍA	



DISTANCIA/DISTANCE		DIRECCIÓN	INFORMACIONES	
TOTAL	PARCIAL			
0.000	0.000		TF-235 CRUZ CHICA AGUA GARCÍA	
0.000	0.000		C-820 AGUA GARCÍA	
0.000	0.000		TF-237 EL ORTIGAL AGUA GARCÍA	
0.000	0.000		CNO GUILLEN HERMITA LA MILAGROSA	
0.000	0.000		HERMITA LA MILAGROSA	



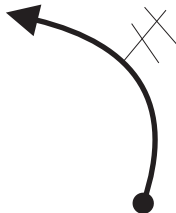

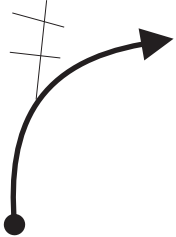
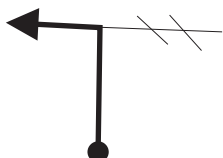
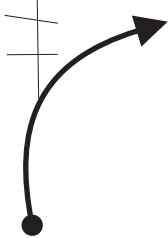


DISTANCIA/DISTANCE		DIRECCIÓN	INFORMACIONES	
TOTAL	PARCIAL			
0.000	0.000		CALLE LAS CAÑADAS	
0.000	0.000		LA ESPERANZA C/SAMORANO F. GUILLEN F. SAMORANO	
0.000	0.000		S.S.	
0.000	0.000		S.S. CASA N° 17	
0.000	0.000		LA ESPERANZA LA LAGUNA EL TEIDE	



DISTANCIA/DISTANCE		DIRECCIÓN	INFORMACIONES	
TOTAL	PARCIAL			
0.000	0.000		S.S.	
0.000	0.000		LA LAGUNA EL TEIDE	
0.000	0.000		TF-24 LAS ROSAS EL TEIDE	
0.000	0.000		TF-274 MACHADO ESCUELA HOGAR	
0.000	0.000			



DISTANCIA/DISTANCE		DIRECCIÓN	INFORMACIONES	
TOTAL	PARCIAL			
0.000	0.000			
0.000	0.000			
0.000	0.000		S.S.	
0.000	0.000		TF-28 CTRA GRAL DEL SUR AUTOPISTA TF-1	
0.000	0.000		ESCUELA TEATRO COLEGIO ALEMAN TENENCIA DE ALCALDIA LLANO ALAMO	



DISTANCIA/DISTANCE		DIRECCIÓN	INFORMACIONES	
TOTAL	PARCIAL			
0.000	0.000		TF-28 BCO GRANDE	
0.000	0.000		TF-28 AUTOPISTA SUR	
0.000	0.000		TF-28 LAS CALETILLAS IGUESTE	
0.000	0.000		TF-28 ARAYA	
0.000	0.000		TF-28 CANDELARIA ARAYA	



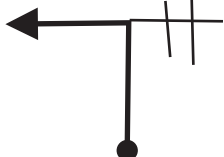


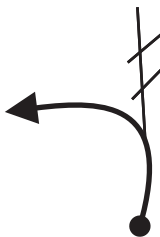
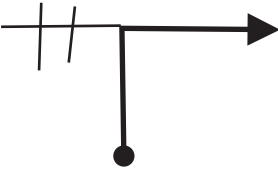


DISTANCIA/DISTANCE		DIRECCIÓN	INFORMACIONES	
TOTAL	PARCIAL			
0.000	0.000		<div style="border: 1px solid black; padding: 2px; display: inline-block;">TF-247</div> <div style="border: 1px solid black; padding: 2px; display: inline-block;">ARAYA</div>	
0.000	0.000			
0.000	0.000		<div style="border: 1px solid black; padding: 2px; display: inline-block;">ARAYA</div>	
0.000	0.000		<div style="border: 1px solid black; padding: 2px; display: inline-block;">TF-28</div> AUTOPISTA SUR LA HIDALGA → GUIMAR	META
0.000	0.000		<div style="border: 1px solid black; padding: 2px; display: inline-block;">TF-281</div> AUTOPISTA SUR Polig guimar ←	

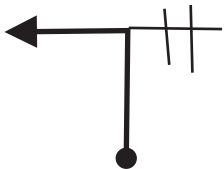
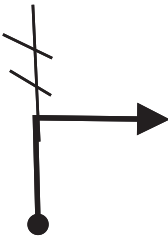

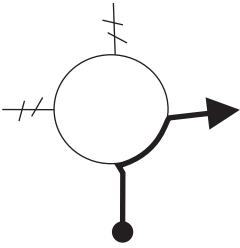
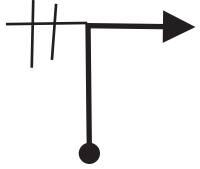


DISTANCIA/DISTANCE		DIRECCIÓN	INFORMACIONES	
TOTAL	PARCIAL			
0.000	0.000		<div style="border: 1px solid black; padding: 5px; display: inline-block;">TF 1 AEROPUERTO SUR LOS CRISTIANOS</div>	
0.000	0.000		<div style="border: 1px solid black; padding: 5px; display: inline-block;">TF 1 TF 617 EL TABLAO EL ESCOBONAL</div>	
0.000	0.000		<div style="border: 1px solid black; padding: 5px; display: inline-block;">TF-617 EL ESCOBONAL</div>	
0.000	0.000		S.S.	
0.000	0.000			

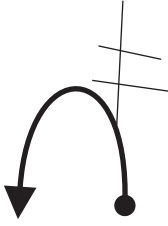







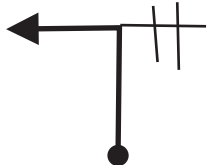


DISTANCIA/DISTANCE		DIRECCIÓN	INFORMACIONES	
TOTAL	PARCIAL			
0.000	0.000		S.S.	
0.000	0.000		 ← FASNIA	
0.000	0.000		← ACCESO AUTOPISTA ← LOMO LA TOSE	
0.000	0.000		S.S.	
0.000	0.000		S.S.	

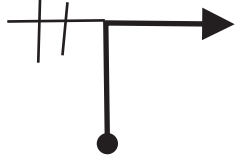
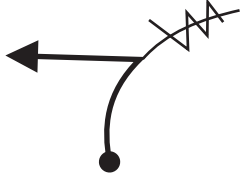
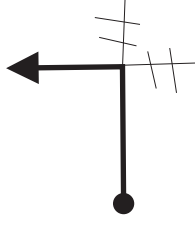




DISTANCIA/DISTANCE		DIRECCIÓN	INFORMACIONES	
TOTAL	PARCIAL			
0.000	0.000		S.S. X CON TF 620	META
0.000	0.000		<div style="border: 1px solid black; padding: 5px; width: fit-content;"> TF-1 AEROPUERTO SUR → LOS CRISTIANOS </div>	
0.000	0.000		<div style="border: 1px solid black; padding: 5px; width: fit-content;"> CAMBIO DE SENTIDO → </div>	
0.000	0.000		<div style="border: 1px solid black; padding: 5px; width: fit-content;"> <div style="background-color: #cccccc; height: 15px; margin-bottom: 5px;"></div> FASNIA → </div>	
0.000	0.000		S.S.	

--	--	--	--	--

DISTANCIA/DISTANCE		DIRECCIÓN	INFORMACIONES	
TOTAL	PARCIAL			
0.000	0.000		OJO CURVA CERRADA	
0.000	0.000			
0.000	0.000			
0.000	0.000			
0.000	0.000			







DISTANCIA/DISTANCE		DIRECCIÓN	INFORMACIONES	
TOTAL	PARCIAL			
0.000	0.000			
0.000	0.000		S.S. CUBOS BASURA	
0.000	0.000		S.S. TF = 28	
0.000	0.000		<div style="border: 1px solid black; padding: 2px; margin-bottom: 5px;"> ← ACCESO AUTOPISTA (SEÑAL AMARILLA) </div> <div style="border: 1px solid black; padding: 2px;"> ← LAS ERAS LOS CHARCOS </div>	
0.000	0.000		SEÑAL BUS	

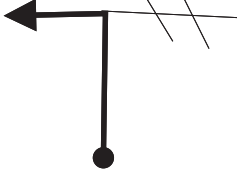
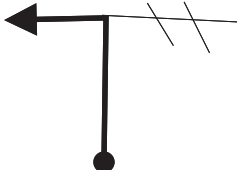
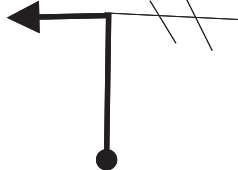
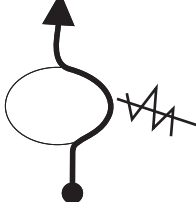
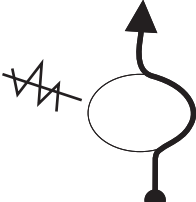
DISTANCIA/DISTANCE		DIRECCIÓN	INFORMACIONES	
TOTAL	PARCIAL			
0.000	0.000		S.S.	
0.000	0.000		S.S. STOP	
0.000	0.000		TF-625 ← AUTOPISTA SUR EL PORIS	
0.000	0.000		TF-1 AEROPUERTO SUR LOS CRISTIANOS →	META
0.000	0.000		SALIDA 42. TF 629 VILLA DE ARICO ABADES	

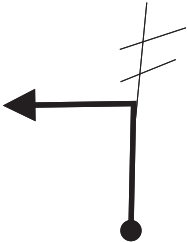

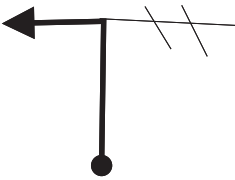
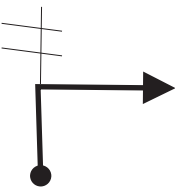






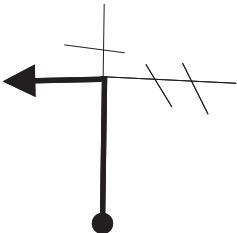



DISTANCIA/DISTANCE		DIRECCIÓN	INFORMACIONES					
TOTAL	PARCIAL							
0.000	0.000		<table border="1"><tr><td>TF 629</td></tr><tr><td>SANTA CRUZ</td></tr><tr><td>ABADES </td></tr></table>	TF 629	SANTA CRUZ	ABADES		
TF 629								
SANTA CRUZ								
ABADES								
0.000	0.000		<table border="1"><tr><td></td></tr><tr><td> ABADES</td></tr><tr><td>LA JACA</td></tr><tr><td>LA LISTADA</td></tr></table>		ABADES	LA JACA	LA LISTADA	
ABADES								
LA JACA								
LA LISTADA								
0.000	0.000		S.S.					

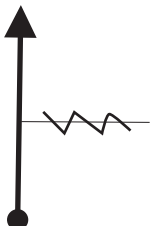
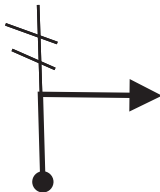



--	--	--	--	--



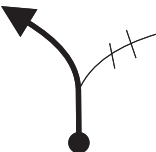


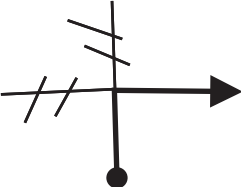
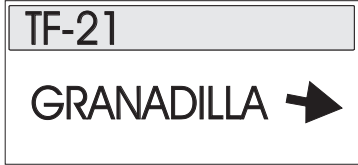

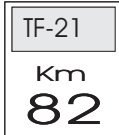
DISTANCIA/DISTANCE		DIRECCIÓN	INFORMACIONES	
TOTAL	PARCIAL			
0.000	0.000			
0.000	0.000		<div style="border: 1px solid black; padding: 5px; width: fit-content;"> <p>TF 631</p> <p>← LA JACA LA LISTADA</p> </div>	
0.000	0.000			
0.000	0.000		TUNEL OJO TIERRA	
0.000	0.000		CURVA OJO	

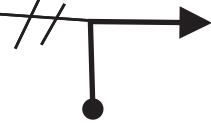
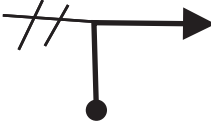


DISTANCIA/DISTANCE		DIRECCIÓN	INFORMACIONES	
TOTAL	PARCIAL			
0.000	0.000		<div style="border: 1px solid black; padding: 2px; margin-bottom: 5px;">TF 629</div> ← VILLA DE ARICO	
0.000	0.000		<div style="border: 1px solid black; padding: 2px; margin-bottom: 5px;">TF 625</div> ← EL CHIQUERON	
0.000	0.000		<div style="border: 1px solid black; padding: 2px; margin-bottom: 5px;">TF 625</div> ← SANTA CRUZ AEROPUERTO SUR ARICO VIEJO	META
0.000	0.000		CENTRO COMERCIAL	
0.000	0.000		<div style="border: 1px solid black; padding: 2px; margin-bottom: 5px;">TF 625</div> SANTA CRUZ → AEROPUERTO SUR ARICO VIEJO	

DISTANCIA/DISTANCE		DIRECCIÓN	INFORMACIONES	
TOTAL	PARCIAL			
0.000	0.000		<div style="border: 1px solid black; padding: 5px;"> <p>TF-1</p> <p>← AEROPUERTO SUR LOS CRISTIANOS</p> </div>	
0.000	0.000		<div style="border: 1px solid black; padding: 5px;"> <p>I 46 TF 632</p> <p>TAJAO → EL PIRS</p> </div>	
0.000	0.000		<div style="border: 1px solid black; padding: 5px;"> <p>TF 632</p> <p>← EL PIRS LA CISNERA</p> </div>	
0.000	0.000		<div style="border: 1px solid black; padding: 5px;"> <p>LA CISNERA →</p> </div>	
0.000	0.000		<div style="border: 1px solid black; padding: 5px; text-align: center;">  TR-6 </div>	



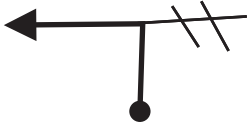

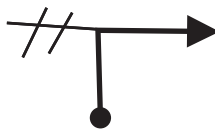
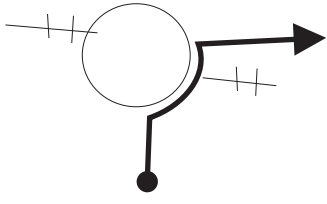
DISTANCIA/DISTANCE		DIRECCIÓN	INFORMACIONES	
TOTAL	PARCIAL			
0.000	0.000			 TR-6
0.000	0.000		S.S. X CON TF 28	
0.000	0.000		BARRANCO DEL RIO	
0.000	0.000		GRANADILLA DE ABONA	META
0.000	0.000		TF-28 VILAFLO SAN MIGUEL EL TEIDE	

DISTANCIA/DISTANCE		DIRECCIÓN	INFORMACIONES	
TOTAL	PARCIAL			
0.000	0.000		<div style="border: 1px solid black; padding: 2px; display: inline-block;">TF-28</div> SAN MIGUEL ↑	
0.000	0.000		<div style="border: 1px solid black; padding: 2px; display: inline-block;">TF-563</div> VILAFLORELLA → EL TEIDEE	
0.000	0.000		DESVIO ANTIGUA CARRETERA PALMERAS	
0.000	0.000			 <div style="border: 1px solid black; padding: 2px; display: inline-block;">TR-9</div>

DISTANCIA/DISTANCE		DIRECCIÓN	INFORMACIONES	
TOTAL	PARCIAL			
0.000	0.000		DESVIO ANTIGUA CARRETERA PALMERAS	
0.000	0.000			
0.000	0.000		S.S.	
0.000	0.000			
0.000	0.000			META

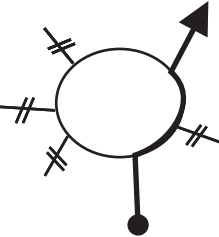
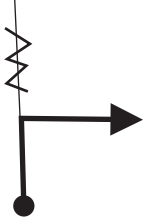
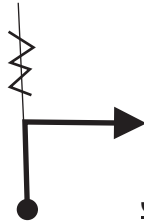

DISTANCIA/DISTANCE		DIRECCIÓN	INFORMACIONES	
TOTAL	PARCIAL			
0.000	0.000		<div style="border: 1px solid black; padding: 5px;"> TF-18 SAN MIGUEL → </div>	
0.000	0.000		<div style="border: 1px solid black; padding: 5px;"> TF-565 JAMA → LA ESCALONAI </div>	
0.000	0.000			
0.000	0.000			



DISTANCIA/DISTANCE		DIRECCIÓN	INFORMACIONES	
TOTAL	PARCIAL			
0.000	0.000			 TR-9
0.000	0.000		TF 51 ← LAS AMERICAS ARONA	
0.000	0.000		ARONA	META
0.000	0.000		TF-51 LAS AMERICAS LA CAMELLA → LOS CRISTIANOS	
0.000	0.000		TF-28 LAS AMERICAS LOS CRISTIANOS →	



DISTANCIA/DISTANCE		DIRECCIÓN	INFORMACIONES
TOTAL	PARCIAL		
0.000	0.000		
0.000	0.000		
0.000	0.000		
0.000	0.000		
0.000	0.000		

DISTANCIA/DISTANCE		DIRECCIÓN	INFORMACIONES	
TOTAL	PARCIAL			
0.000	0.000		S.S.	
0.000	0.000		<div style="border: 1px solid black; padding: 5px; display: inline-block;"> APARTAMENTOS LAGUNA PARK II → </div>	
0.000	0.000		FIN DEL RALLY PARQUE CERRADO <i>SE PERMITE ENTRAR POR ADELANTO</i>	 <div style="border: 1px solid black; width: 60px; height: 15px; margin: 5px auto;"></div>